

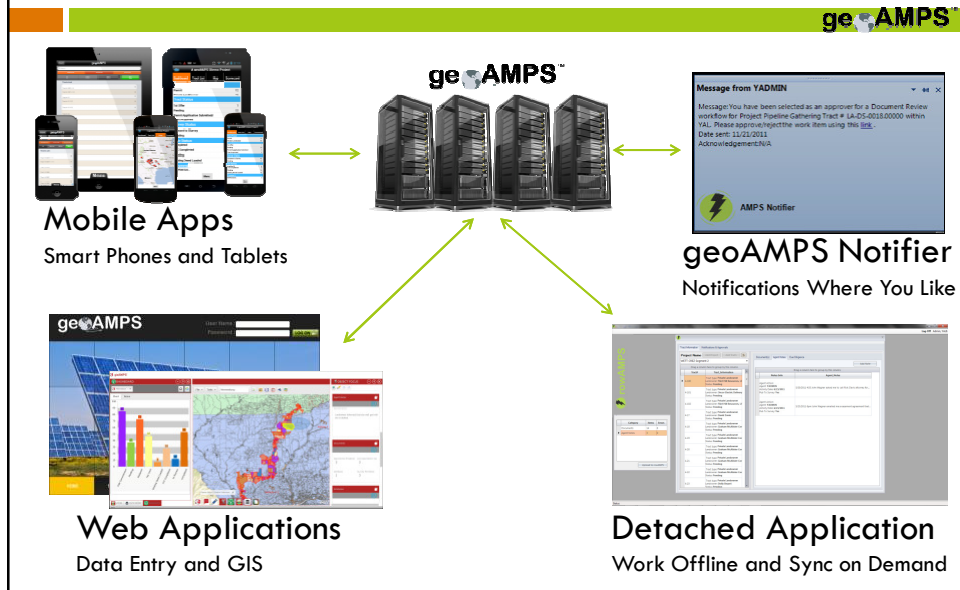


geoAMPS™

AGENDA

- geoAMPS Platforms Overview
 - Web
 - GIS
 - Detached
 - Mobile
 - Tools & Reports
- geoAMPS Walkthrough
 - GIS
 - Web
 - Mobile

geoAMPS Platforms



WEB Platform

Real-time project and asset tracking

No additional software required

Role-based access

Works with any recent version of IE, Opera, Mozilla, Firefox, Safari and Chrome

Intuitive and user friendly interface

Easy integration with your in-house applications.

Enables cross-department integration

The Web application is the core of the geoAMPS suite of products and critical to managing all data related to projects and assets. In addition, the Web application enables seamless integration with other products such as the detached, mobile, GIS and other tools and services.

Configurable Workflows

GIS Platform



Real-time project and asset tracking on GIS maps

Works with any recent version of IE, Opera, Mozilla, Firefox, Safari and Chrome

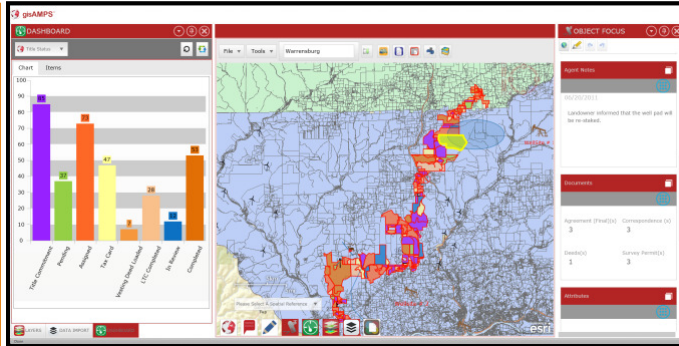
Intuitive and user friendly interface

Business Intelligence capabilities

Geospatial searching

Easily incorporate additional maps and layers

One-click access to parcel data



The **GIS application** provides mapping capability within the geoAMPS suite of products and provides dashboard-like capability for your projects and assets through color-coded maps and layers. In addition, the GIS application allows Business Intelligence capabilities through overlay of mapping layers with drill-down options.

Detached Component



Ability to receive assignments and work offline in the field, title offices, etc.

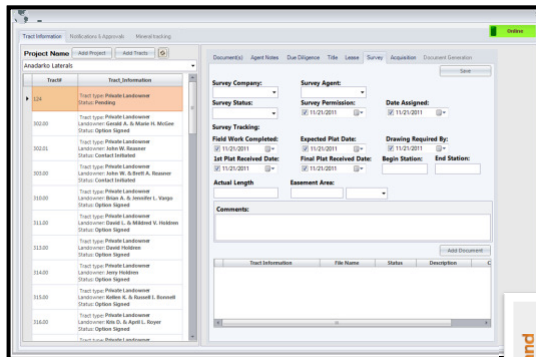
Interface built for fast data entry

Upload and re-sync at will with online application

Trigger cross-platform workflows

Centralized deployment for easy updates

Ability to manage access through centralized Web



The **Detached Application** provides offline capability and speed of use for field agents. This tool offers an ideal interface for data entry when connectivity is unreliable and speed of data entry is critical. This solution comes with built-in capability of uploading changes to the main application to avoid double entry. In addition to data entry, users can initiate across platform workflows which helps enforce quality controls. All these features make it a popular choice of field agents.

Mobile Platform



- Provide on-the-go capability to users
- Request documents from where work takes you
- Approve workflows
- Get real-time project snapshots
- Get real-time notifications via push notifications
- Take picture/notes/etc. and upload across all applications
- Log time, complete forms, view/request documents and more



The **Mobile Application** provides on-the-go capability to all users. This interface allows field agents to receive real-time updates on their phone/tablets so they don't have to miss a beat on the project and assets that they are tracking. Currently available on the Apple and Android platforms and soon to be launched on the Windows Phone.

Tools & Reports

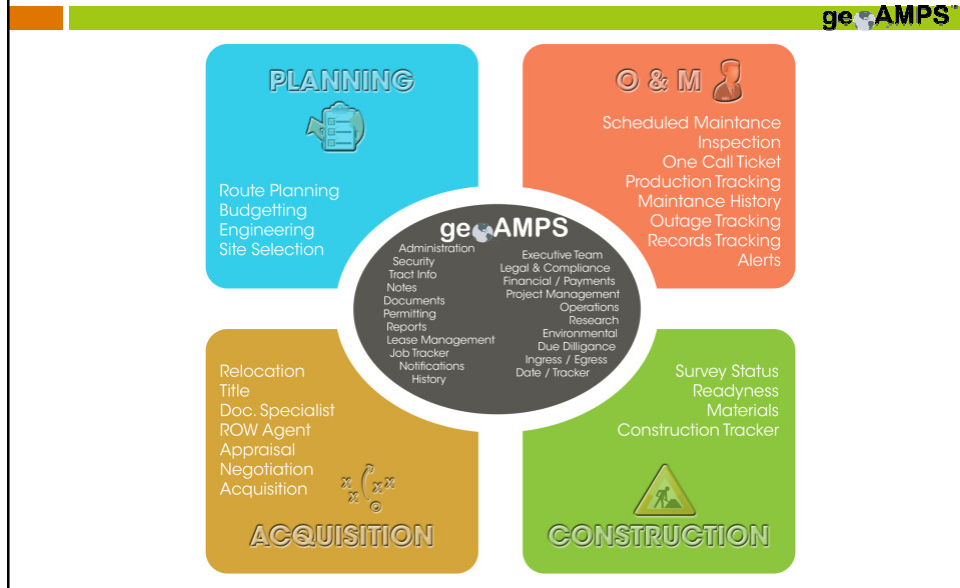


- Customized real-time alerts
- Canned and ad-hoc reports
- Reports Scheduler
- Export reports to popular formats such as Word, Excel, Adobe, etc.
- Role-based reports limit access to sensitive information
- Notifier negates the need to be always logged into the application
- Overall process efficiency and seamless collaboration

Project Name	Track Number	Grantee	Grantee	County	State	Type of Submittal	Date Received	Tracker/Map Number
Planner Area 02	02-100-010	Perkins Architecture LLC - Hagerston	Perkins Architecture LLC - Hagerston	DE	MD	Application of Recordation	02/05/11	VA 06, Pg. 727 1761
Planner Area 02	02-100-010	Perkins Architecture LLC - Hagerston	Perkins Architecture LLC - Hagerston	DE	MD	Application of Recordation	02/05/11	VA 06, Pg. 727 1762
Planner Area 02	02-100-010	Perkins Architecture LLC - Hagerston	Perkins Architecture LLC - Hagerston	DE	MD	Application of Recordation	02/05/11	VA 06, Pg. 727 1763
Planner Area 02	02-100-010	Perkins Architecture LLC - Hagerston	Perkins Architecture LLC - Hagerston	DE	MD	Application of Recordation	02/05/11	VA 06, Pg. 727 1764
Planner Area 02	02-100-010	Perkins Architecture LLC - Hagerston	Perkins Architecture LLC - Hagerston	DE	MD	Application of Recordation	02/05/11	VA 06, Pg. 727 1765
Planner Area 02	02-100-010	Perkins Architecture LLC - Hagerston	Perkins Architecture LLC - Hagerston	DE	MD	Application of Recordation	02/05/11	VA 06, Pg. 727 1766
Planner Area 02	02-100-010	Perkins Architecture LLC - Hagerston	Perkins Architecture LLC - Hagerston	DE	MD	Application of Recordation	02/05/11	VA 06, Pg. 727 1767
Planner Area 02	02-100-010	Perkins Architecture LLC - Hagerston	Perkins Architecture LLC - Hagerston	DE	MD	Application of Recordation	02/05/11	VA 06, Pg. 727 1768
Planner Area 02	02-100-010	Perkins Architecture LLC - Hagerston	Perkins Architecture LLC - Hagerston	DE	MD	Application of Recordation	02/05/11	VA 06, Pg. 727 1769
Planner Area 02	02-100-010	Perkins Architecture LLC - Hagerston	Perkins Architecture LLC - Hagerston	DE	MD	Application of Recordation	02/05/11	VA 06, Pg. 727 1770
Planner Area 02	02-100-010	Perkins Architecture LLC - Hagerston	Perkins Architecture LLC - Hagerston	DE	MD	Application of Recordation	02/05/11	VA 06, Pg. 727 1771
Planner Area 02	02-100-010	Perkins Architecture LLC - Hagerston	Perkins Architecture LLC - Hagerston	DE	MD	Application of Recordation	02/05/11	VA 06, Pg. 727 1772
Planner Area 02	02-100-010	Perkins Architecture LLC - Hagerston	Perkins Architecture LLC - Hagerston	DE	MD	Application of Recordation	02/05/11	VA 06, Pg. 727 1773
Planner Area 02	02-100-010	Perkins Architecture LLC - Hagerston	Perkins Architecture LLC - Hagerston	DE	MD	Application of Recordation	02/05/11	VA 06, Pg. 727 1774
Planner Area 02	02-100-010	Perkins Architecture LLC - Hagerston	Perkins Architecture LLC - Hagerston	DE	MD	Application of Recordation	02/05/11	VA 06, Pg. 727 1775
Planner Area 02	02-100-010	Perkins Architecture LLC - Hagerston	Perkins Architecture LLC - Hagerston	DE	MD	Application of Recordation	02/05/11	VA 06, Pg. 727 1776
Planner Area 02	02-100-010	Perkins Architecture LLC - Hagerston	Perkins Architecture LLC - Hagerston	DE	MD	Application of Recordation	02/05/11	VA 06, Pg. 727 1777
Planner Area 02	02-100-010	Perkins Architecture LLC - Hagerston	Perkins Architecture LLC - Hagerston	DE	MD	Application of Recordation	02/05/11	VA 06, Pg. 727 1778
Planner Area 02	02-100-010	Perkins Architecture LLC - Hagerston	Perkins Architecture LLC - Hagerston	DE	MD	Application of Recordation	02/05/11	VA 06, Pg. 727 1779
Planner Area 02	02-100-010	Perkins Architecture LLC - Hagerston	Perkins Architecture LLC - Hagerston	DE	MD	Application of Recordation	02/05/11	VA 06, Pg. 727 1780
Planner Area 02	02-100-010	Perkins Architecture LLC - Hagerston	Perkins Architecture LLC - Hagerston	DE	MD	Application of Recordation	02/05/11	VA 06, Pg. 727 1781
Planner Area 02	02-100-010	Perkins Architecture LLC - Hagerston	Perkins Architecture LLC - Hagerston	DE	MD	Application of Recordation	02/05/11	VA 06, Pg. 727 1782
Planner Area 02	02-100-010	Perkins Architecture LLC - Hagerston	Perkins Architecture LLC - Hagerston	DE	MD	Application of Recordation	02/05/11	VA 06, Pg. 727 1783
Planner Area 02	02-100-010	Perkins Architecture LLC - Hagerston	Perkins Architecture LLC - Hagerston	DE	MD	Application of Recordation	02/05/11	VA 06, Pg. 727 1784
Planner Area 02	02-100-010	Perkins Architecture LLC - Hagerston	Perkins Architecture LLC - Hagerston	DE	MD	Application of Recordation	02/05/11	VA 06, Pg. 727 1785
Planner Area 02	02-100-010	Perkins Architecture LLC - Hagerston	Perkins Architecture LLC - Hagerston	DE	MD	Application of Recordation	02/05/11	VA 06, Pg. 727 1786
Planner Area 02	02-100-010	Perkins Architecture LLC - Hagerston	Perkins Architecture LLC - Hagerston	DE	MD	Application of Recordation	02/05/11	VA 06, Pg. 727 1787
Planner Area 02	02-100-010	Perkins Architecture LLC - Hagerston	Perkins Architecture LLC - Hagerston	DE	MD	Application of Recordation	02/05/11	VA 06, Pg. 727 1788
Planner Area 02	02-100-010	Perkins Architecture LLC - Hagerston	Perkins Architecture LLC - Hagerston	DE	MD	Application of Recordation	02/05/11	VA 06, Pg. 727 1789
Planner Area 02	02-100-010	Perkins Architecture LLC - Hagerston	Perkins Architecture LLC - Hagerston	DE	MD	Application of Recordation	02/05/11	VA 06, Pg. 727 1790
Planner Area 02	02-100-010	Perkins Architecture LLC - Hagerston	Perkins Architecture LLC - Hagerston	DE	MD	Application of Recordation	02/05/11	VA 06, Pg. 727 1791
Planner Area 02	02-100-010	Perkins Architecture LLC - Hagerston	Perkins Architecture LLC - Hagerston	DE	MD	Application of Recordation	02/05/11	VA 06, Pg. 727 1792
Planner Area 02	02-100-010	Perkins Architecture LLC - Hagerston	Perkins Architecture LLC - Hagerston	DE	MD	Application of Recordation	02/05/11	VA 06, Pg. 727 1793
Planner Area 02	02-100-010	Perkins Architecture LLC - Hagerston	Perkins Architecture LLC - Hagerston	DE	MD	Application of Recordation	02/05/11	VA 06, Pg. 727 1794
Planner Area 02	02-100-010	Perkins Architecture LLC - Hagerston	Perkins Architecture LLC - Hagerston	DE	MD	Application of Recordation	02/05/11	VA 06, Pg. 727 1795
Planner Area 02	02-100-010	Perkins Architecture LLC - Hagerston	Perkins Architecture LLC - Hagerston	DE	MD	Application of Recordation	02/05/11	VA 06, Pg. 727 1796
Planner Area 02	02-100-010	Perkins Architecture LLC - Hagerston	Perkins Architecture LLC - Hagerston	DE	MD	Application of Recordation	02/05/11	VA 06, Pg. 727 1797
Planner Area 02	02-100-010	Perkins Architecture LLC - Hagerston	Perkins Architecture LLC - Hagerston	DE	MD	Application of Recordation	02/05/11	VA 06, Pg. 727 1798
Planner Area 02	02-100-010	Perkins Architecture LLC - Hagerston	Perkins Architecture LLC - Hagerston	DE	MD	Application of Recordation	02/05/11	VA 06, Pg. 727 1799
Planner Area 02	02-100-010	Perkins Architecture LLC - Hagerston	Perkins Architecture LLC - Hagerston	DE	MD	Application of Recordation	02/05/11	VA 06, Pg. 727 1800

Our **Tools & Reports** put progress monitoring and real-time alerts at your finger tips. These features help organizations and individuals become proactive instead of reactive to changing project landscapes. Each user has the ability to subscribe to alerts based on their area of interest or concern. Knowledge of a survey permission as it is acquired or being alerted when a given asset cost starts to approach an assigned budget are just some of the examples of this feature.

Collaboration Across Roles



geoAMPS Walk Through

